


March 2011

# MEDIEVAL AND EARLY POST-MEDIEVAL CHURCHES AND CHAPELS



**A THREAT-RELATED ASSESSMENT 2010-11**

**SCHEDULING RECOMMENDATIONS**



Prepared by Dyfed Archaeological Trust  
For Cadw



ymddiriedolaeth archaeolegol

**DYFED**  
archaeological trust

## DYFED ARCHAEOLOGICAL TRUST

RHIF YR ADRODDIAD / REPORT NO. 2010/47  
RHIF Y PROSIECT / PROJECT RECORD NO. 100039

Mawrth 2011  
March 2011

# MEDIEVAL AND EARLYPOST-MEDIEVAL CHURCHES AND CHAPELS A THREAT-RELATED ASSESSMENT 2010-11 SCHEDULING RECOMMENDATIONS

Gan / By

M Ings, O Davis and K Murphy

*Paratowyd yr adroddiad yma at ddefnydd y cwsmer yn unig. Ni dderbynnir cyfrifoldeb gan Ymddiriedolaeth Archaeolegol Dyfed Cyf am ei ddefnyddio gan unrhyw berson na phersonau eraill a fydd yn ei ddarllen neu ddibynnu ar y gwybodaeth y mae'n ei gynnwys*

*The report has been prepared for the specific use of the client. Dyfed Archaeological Trust Limited can accept no responsibility for its use by any other person or persons who may read it or rely on the information it contains.*



Llywodraeth Cymru  
Welsh Assembly Government

Ymddiriedolaeth Archaeolegol Dyfed Cyf  
Neuadd y Sir, Stryd Caerfyrddin, Llandeilo, Sir  
Gaerfyrddin SA19 6AF  
Ffon: Ymholiadau Cyffredinol 01558 823121  
Adran Rheoli Treftadaeth 01558 823131  
Ffacs: 01558 823133  
Ebost: [info@dyfedarchaeology.org.uk](mailto:info@dyfedarchaeology.org.uk)  
Gwefan: [www.archaeolegdyfed.org.uk](http://www.archaeolegdyfed.org.uk)

Dyfed Archaeological Trust Limited  
The Shire Hall, Carmarthen Street, Llandeilo,  
Carmarthenshire SA19 6AF  
Tel: General Enquiries 01558 823121  
Heritage Management Section 01558 823131  
Fax: 01558 823133  
Email: [info@dyfedarchaeology.org.uk](mailto:info@dyfedarchaeology.org.uk)  
Website: [www.dyfedarchaeology.org.uk](http://www.dyfedarchaeology.org.uk)

Cwmni cyfyngedig (1198990) ynghyd ag elusen gofrestredig (504616) yw'r Ymddiriedolaeth. The Trust is both a Limited Company (No. 1198990) and a Registered Charity (No. 504616)

**CADEIRYDD CHAIRMAN: C R MUSSON MBE B Arch FSA MIFA. CYFARWYDDWR DIRECTOR: K MURPHY BA MIFA**

## **Introduction**

Sites recommended for scheduling are listed under the four scheduling recommendation levels, below, and then by their Primary Record Number (PRN). Descriptions and photographs of each site are contained in the main project report – *Medieval and early post-medieval churches and chapels: a threat-related assessment 2010-11*.

## **Notes of the levels of scheduling recommendation**

### **Scheduling Highly Recommended**

Into this category fall sites which have substantial upstanding medieval masonry remains, often associated with earthworks and other evidence.

### **Scheduling Recommended**

This category mainly consists of distinct earthworks of documented chapel sites. It also includes sites with masonry remains, not all of which may be medieval. Also included in this category are sites which may require careful consideration prior to any decision is made on scheduling.

### **Scheduling Suggested**

This category mainly comprises sites which have no surface evidence, but are documented as a church or chapel site. In this cases more data may be required before a final decision is made. Also included in this category are sites which may require careful consideration prior to any decision is made on scheduling.

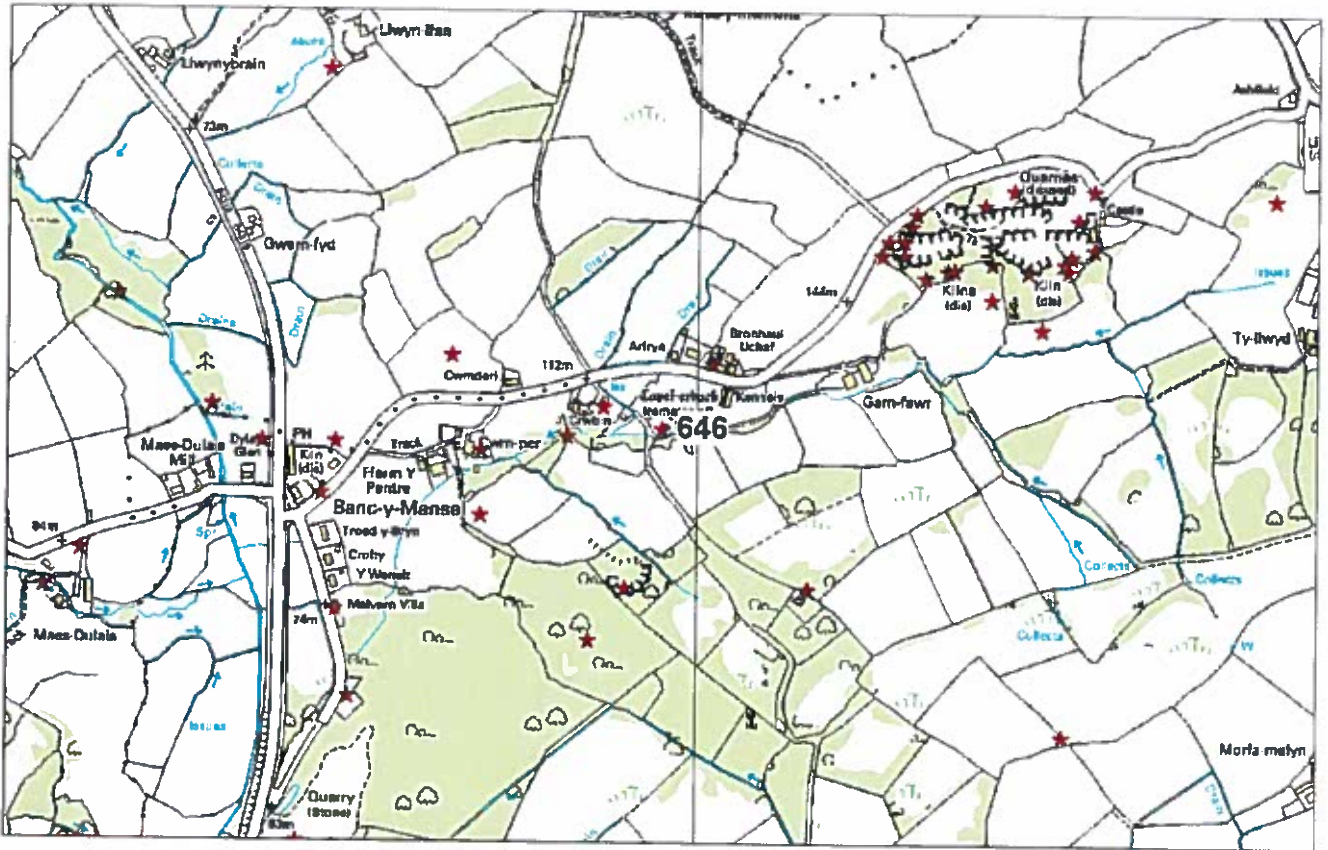
### **Other Recommendations**

In this section it is recommended that the collection of more data, geophysical survey and/or topographic survey, would be desirable prior to making firmer scheduling recommendations.

## SCHEDULING STRONGLY RECOMMENDED

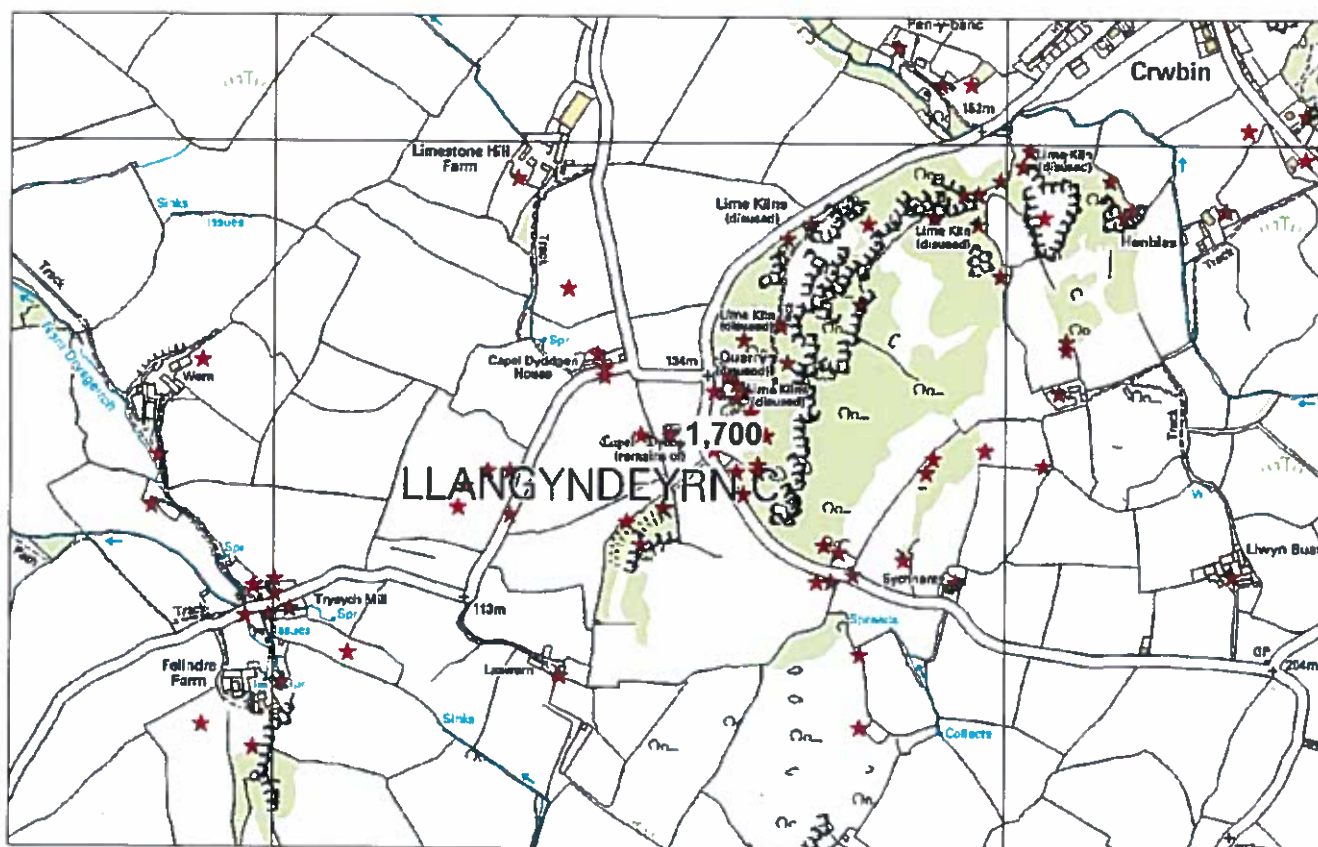
**PRN 646 Capel Erbach**

Owner: Crwbin House



Scale 1:10,000 This map is reproduced from Ordnance Survey material with the permission of Ordnance Survey on behalf of the Controller of Her Majesty's Stationery Office © Crown copyright. Unauthorised reproduction infringes Crown copyright and may lead to prosecution or civil proceedings. Welsh Assembly Government. License Number: 100017916.

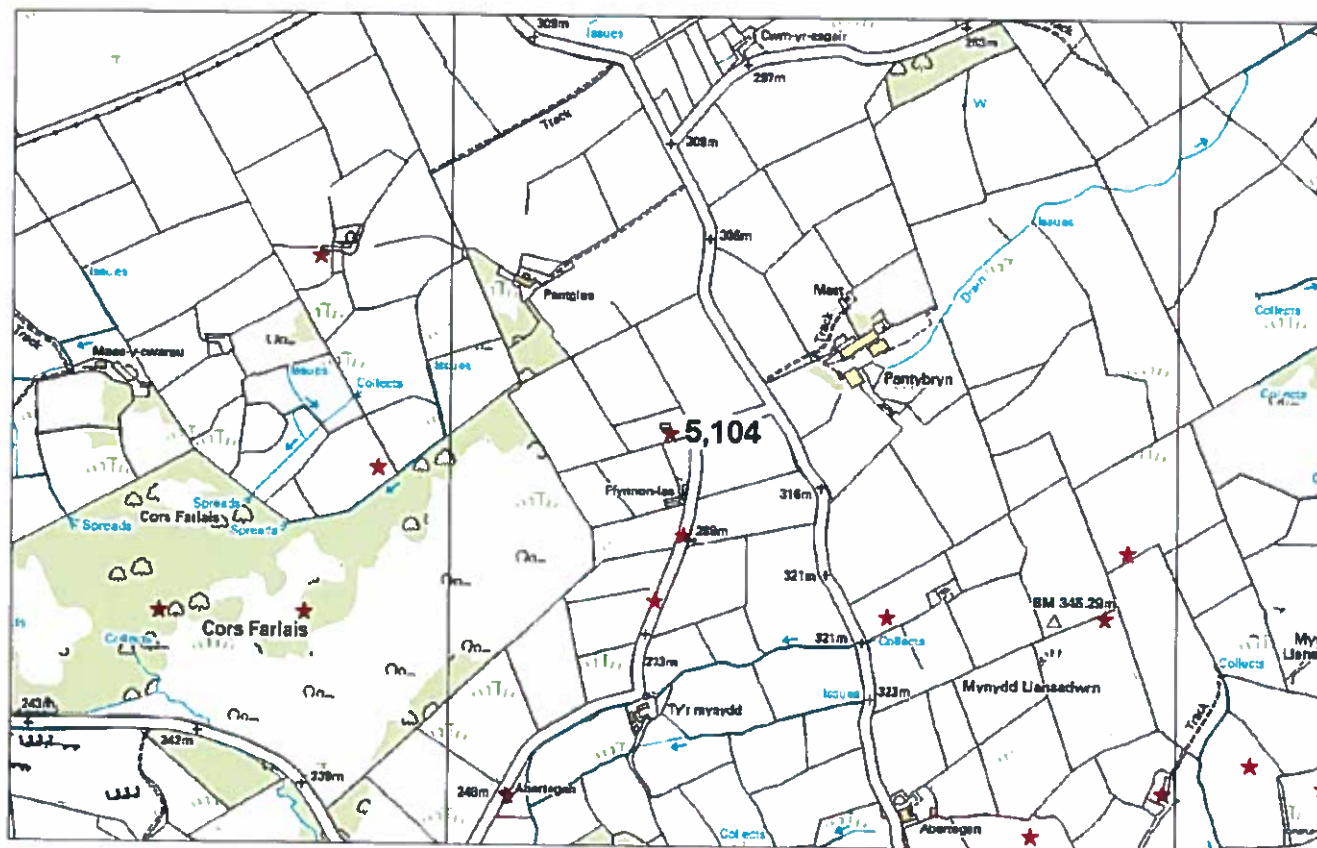
**PRN 1700 Capel Dyddgen**  
 Owner: Pen-y-Banc Farm



Scale 1:10,000 This map is reproduced from Ordnance Survey material with the permission of Ordnance Survey on behalf of the Controller of Her Majesty's Stationery Office © Crown copyright. Unauthorised reproduction infringes Crown copyright and may lead to prosecution or civil proceedings. Welsh Assembly Government. License Number: 100017916.



at Ffynnon-las – recommended for scheduling  
**PRN 5104 – Capel-y-Gors**  
Owner: at Ffynnon-las.

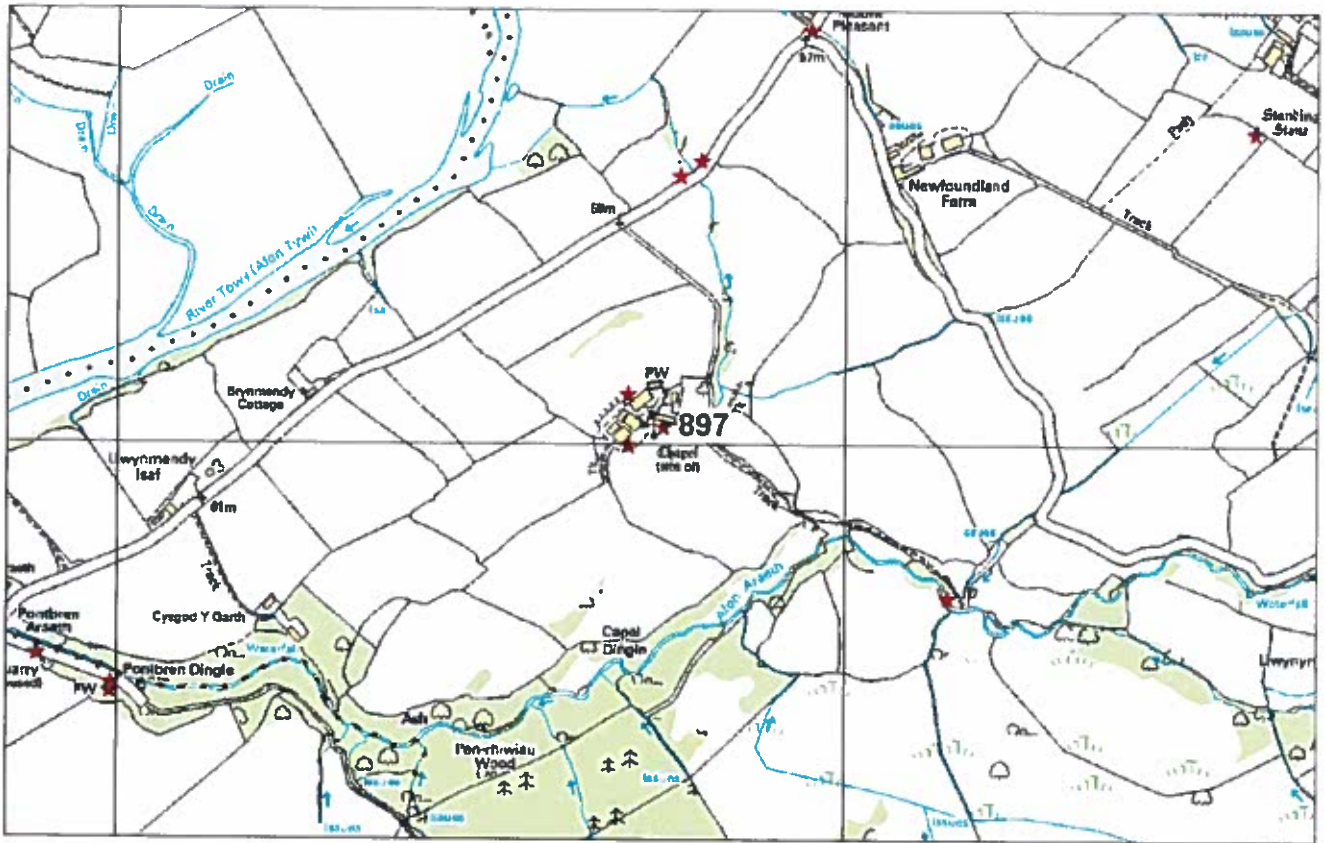


Scale 1:10,000 This map is reproduced from Ordnance Survey material with the permission of Ordnance Survey on behalf of the Controller of Her Majesty's Stationery Office © Crown copyright. Unauthorised reproduction infringes Crown copyright and may lead to prosecution or civil proceedings. Welsh Assembly Government. License Number: 100017916.

## SCHEDULING RECOMMENDED

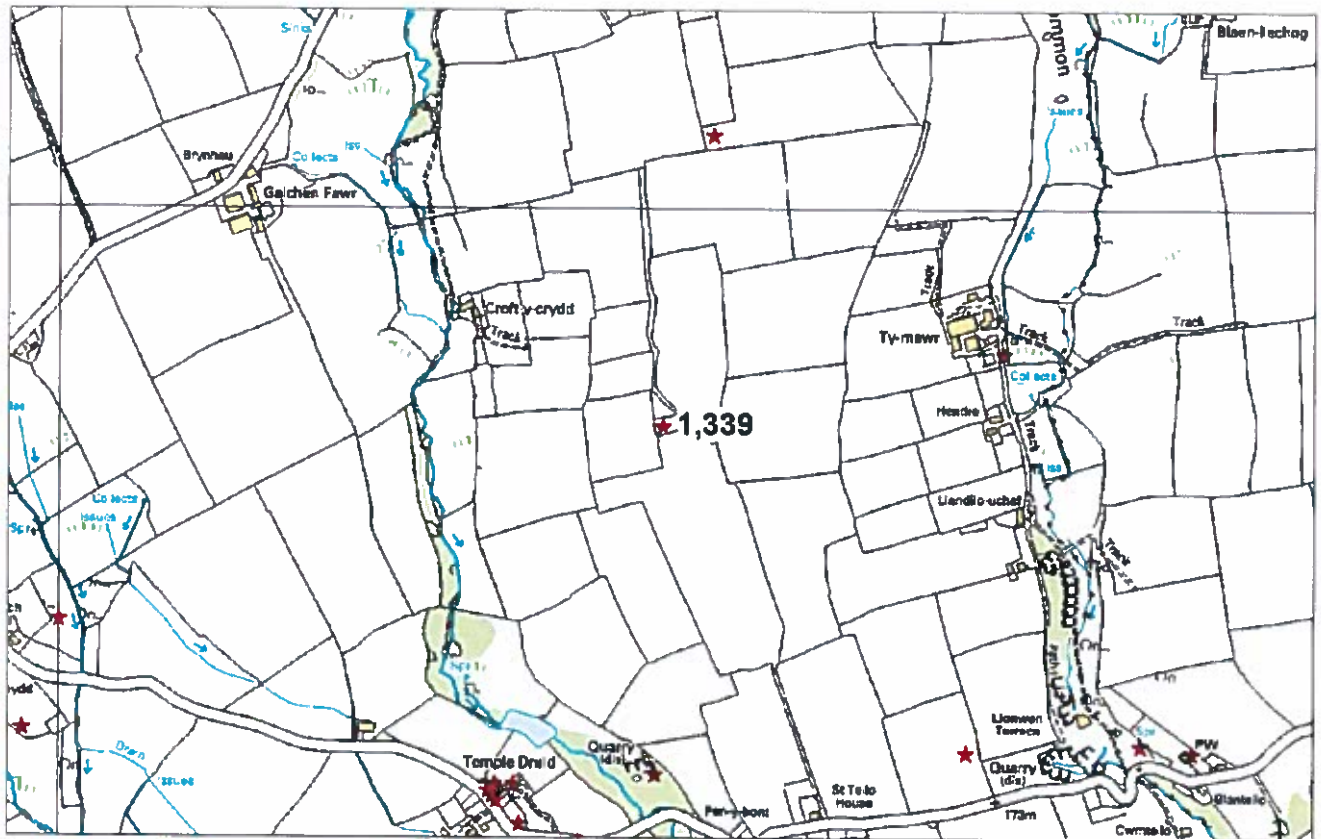
### PRN 897 Capel Tydist

Owner: Owner not traced.



Scale 1:10,000 This map is reproduced from Ordnance Survey material with the permission of Ordnance Survey on behalf of the Controller of Her Majesty's Stationery Office © Crown copyright. Unauthorised reproduction infringes Crown copyright and may lead to prosecution or civil proceedings. Welsh Assembly Government. License Number: 100017916.

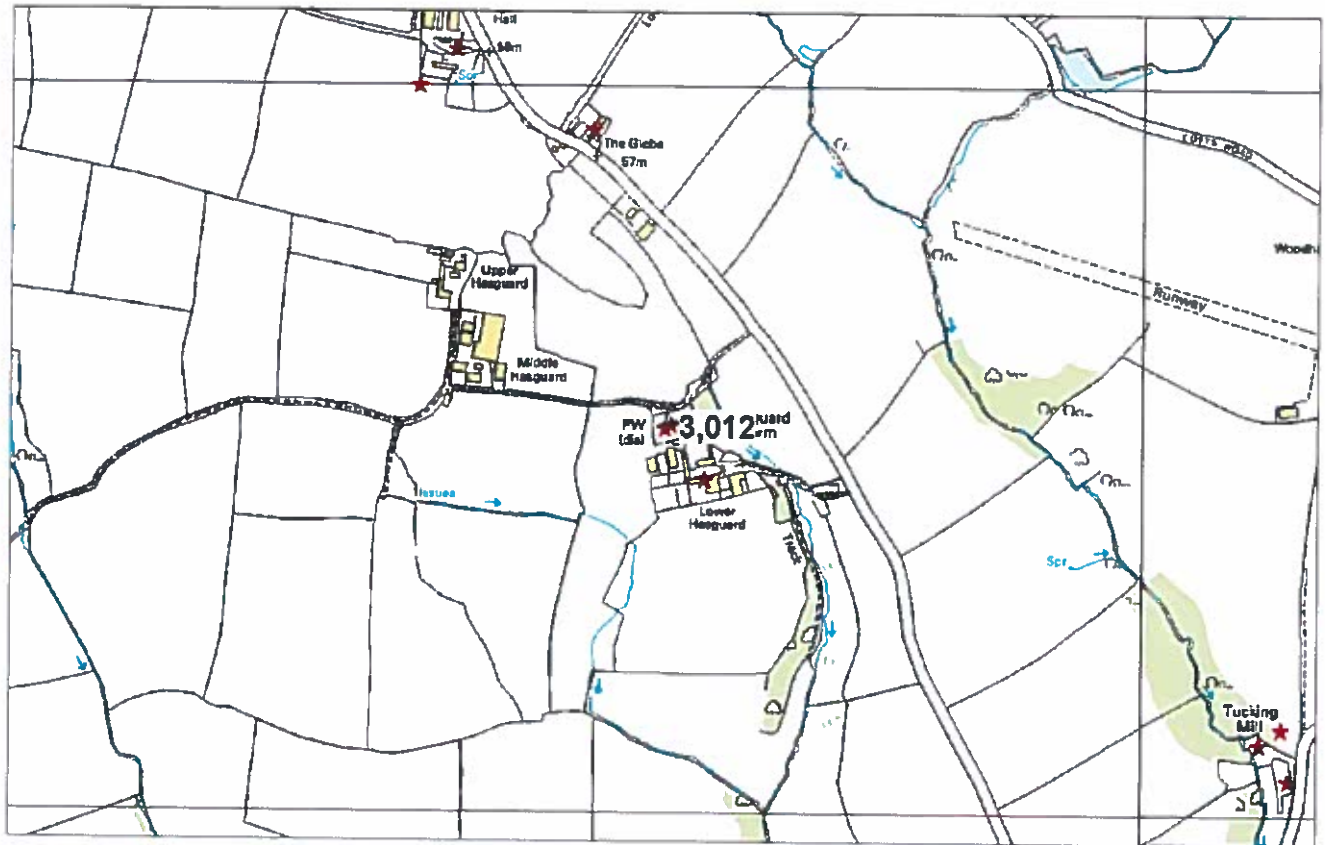
**PRN 1339 Hendy Cwrdd**  
Owner: Not established .



Scale 1:10,000 This map is reproduced from Ordnance Survey material with the permission of Ordnance Survey on behalf of the Controller of Her Majesty's Stationery Office © Crown copyright. Unauthorised reproduction infringes Crown copyright and may lead to prosecution or civil proceedings. Welsh Assembly Government. License Number: 100017916.



**3012 Hasguard Parish Church**  
Owner: Church property?

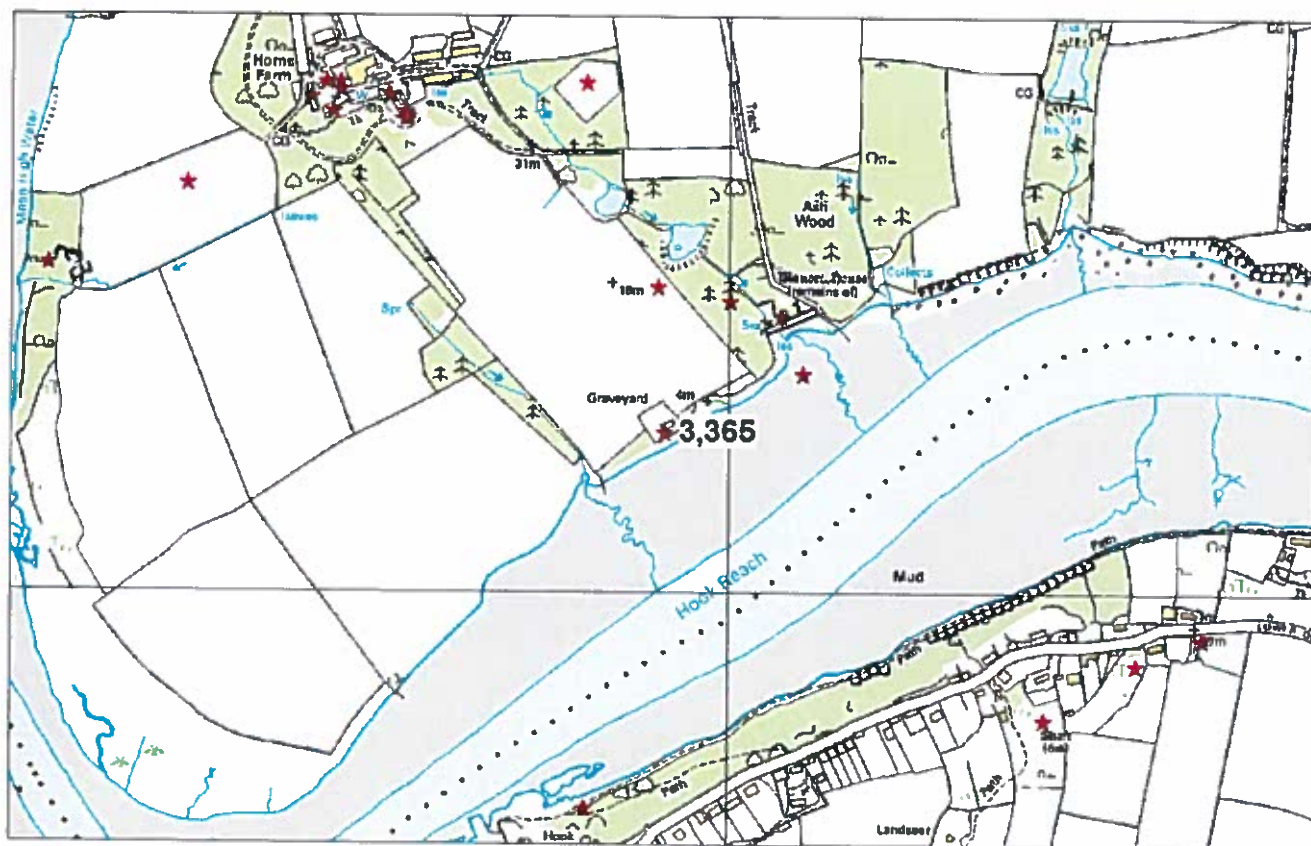


Scale 1:10,000 This map is reproduced from Ordnance Survey material with the permission of Ordnance Survey on behalf of the Controller of Her Majesty's Stationery Office © Crown copyright. Unauthorised reproduction infringes Crown copyright and may lead to prosecution or civil proceedings. Welsh Assembly Government. License Number: 100017916.

**PRN 3365 – Boulston Church**

Owner: Boulston Manor B&B.

Note: This site was recommended for scheduling/listing in 2000.



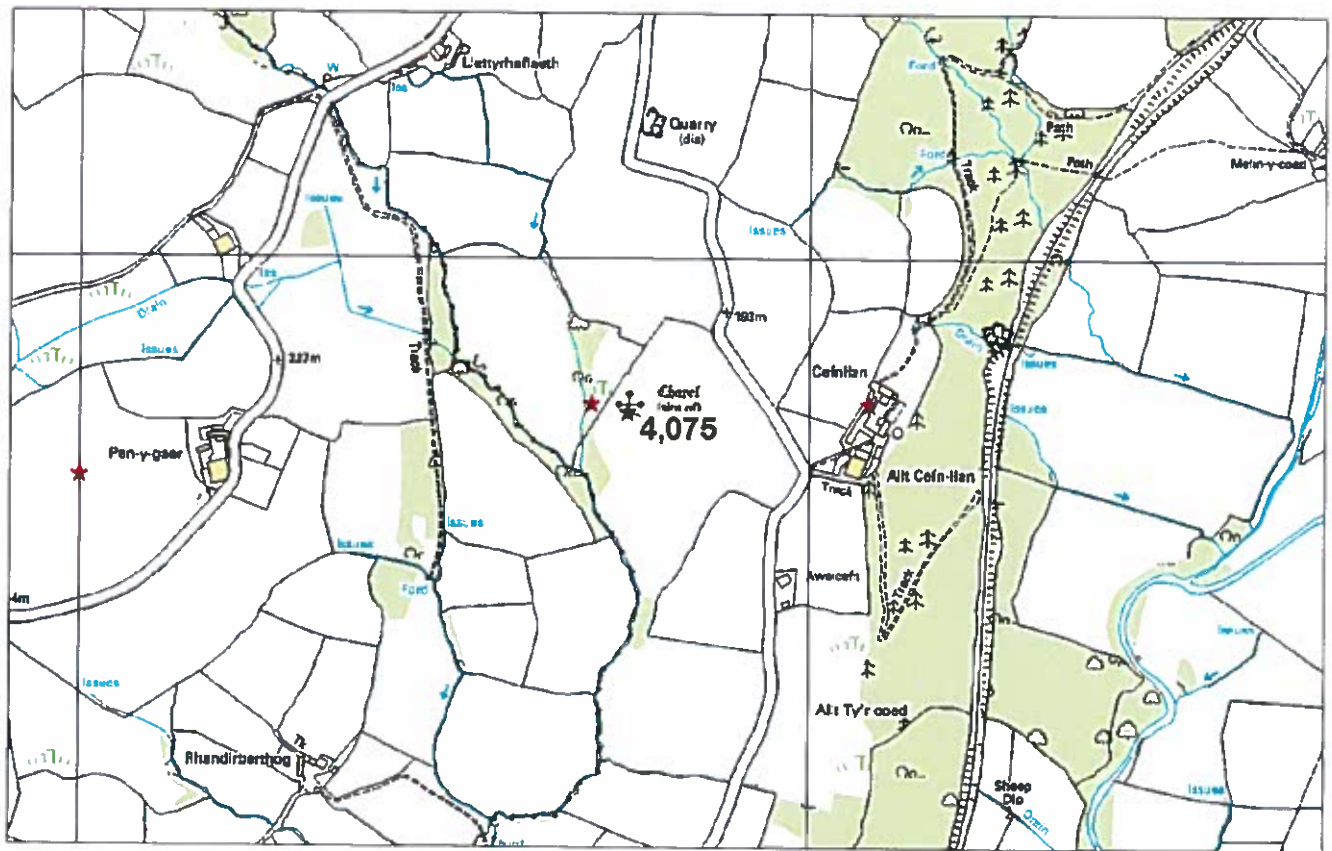
Scale 1:10,000 This map is reproduced from Ordnance Survey material with the permission of Ordnance Survey on behalf of the Controller of Her Majesty's Stationery Office © Crown copyright. Unauthorised reproduction infringes Crown copyright and may lead to prosecution or civil proceedings. Welsh Assembly Government. License Number: 100017916.



#### 4075 Capel Cynfab

Owner - Richard Evans of Cefnllan Farm, Llandovery.

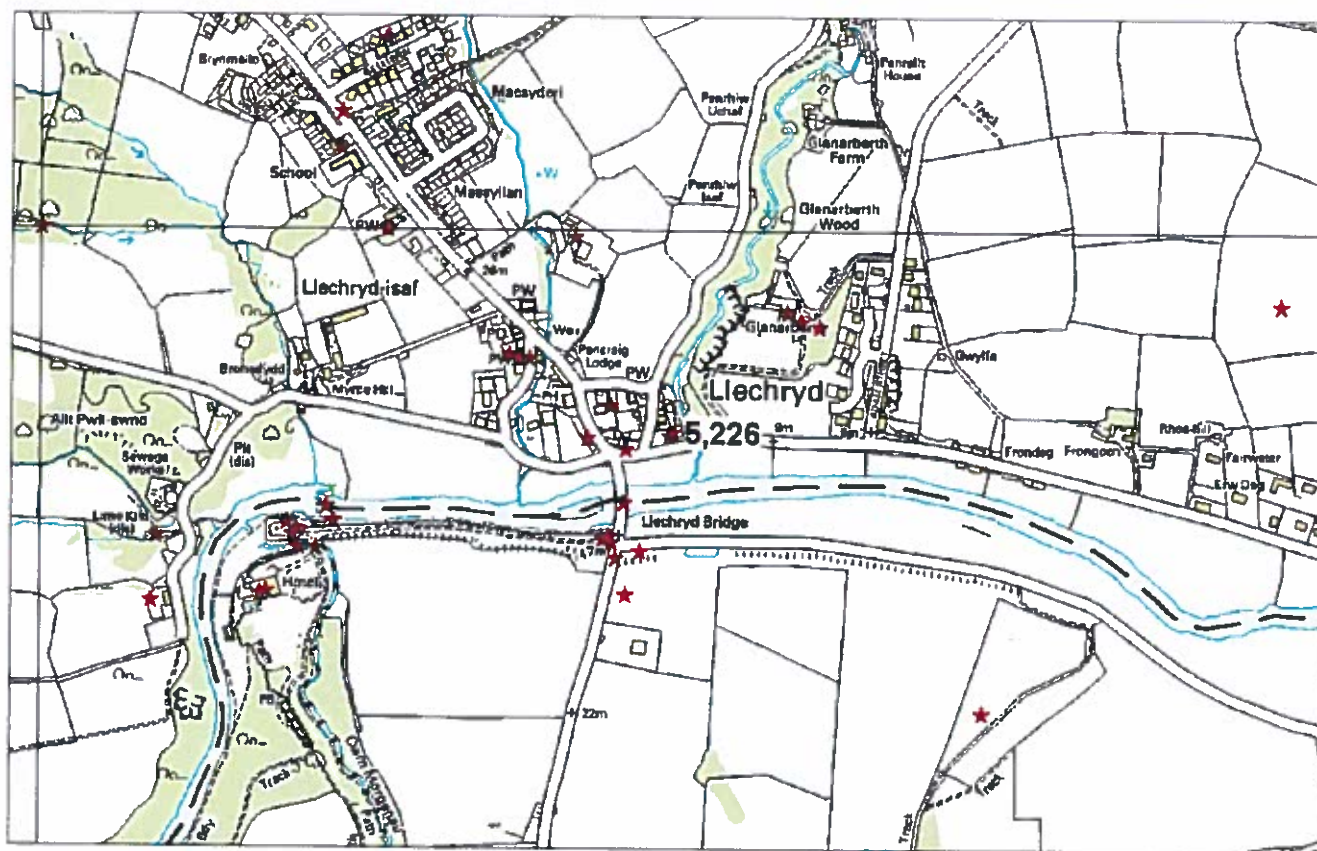
Note: a geophysical and topographic survey is recommended prior to scheduling in order to define buried archaeology.



Scale 1:10,000 This map is reproduced from Ordnance Survey material with the permission of Ordnance Survey on behalf of the Controller of Her Majesty's Stationery Office © Crown copyright. Unauthorised reproduction infringes Crown copyright and may lead to prosecution or civil proceedings. Welsh Assembly Government. License Number: 100017916.



**PRN 5226 Holycross Church**  
Owner: Church property?

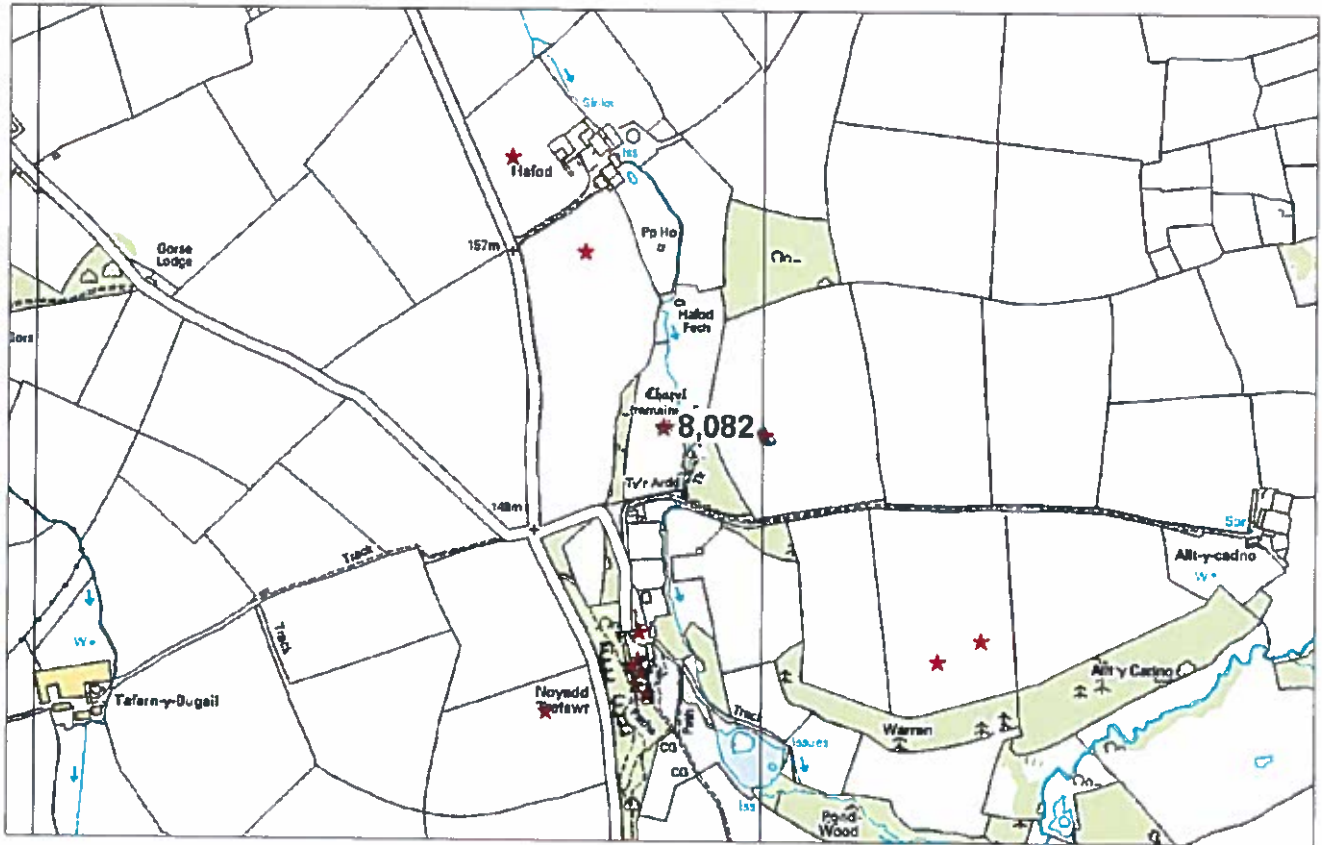


Scale 1:10,000 This map is reproduced from Ordnance Survey material with the permission of Ordnance Survey on behalf of the Controller of Her Majesty's Stationery Office © Crown copyright. Unauthorised reproduction infringes Crown copyright and may lead to prosecution or civil proceedings. Welsh Assembly Government. License Number: 100017916.

**PRN 8082 – Capel Noyadd**

Owners: Hafod Farm.

Note: a geophysical and topographic survey is recommended prior to scheduling in order to define buried archaeology.

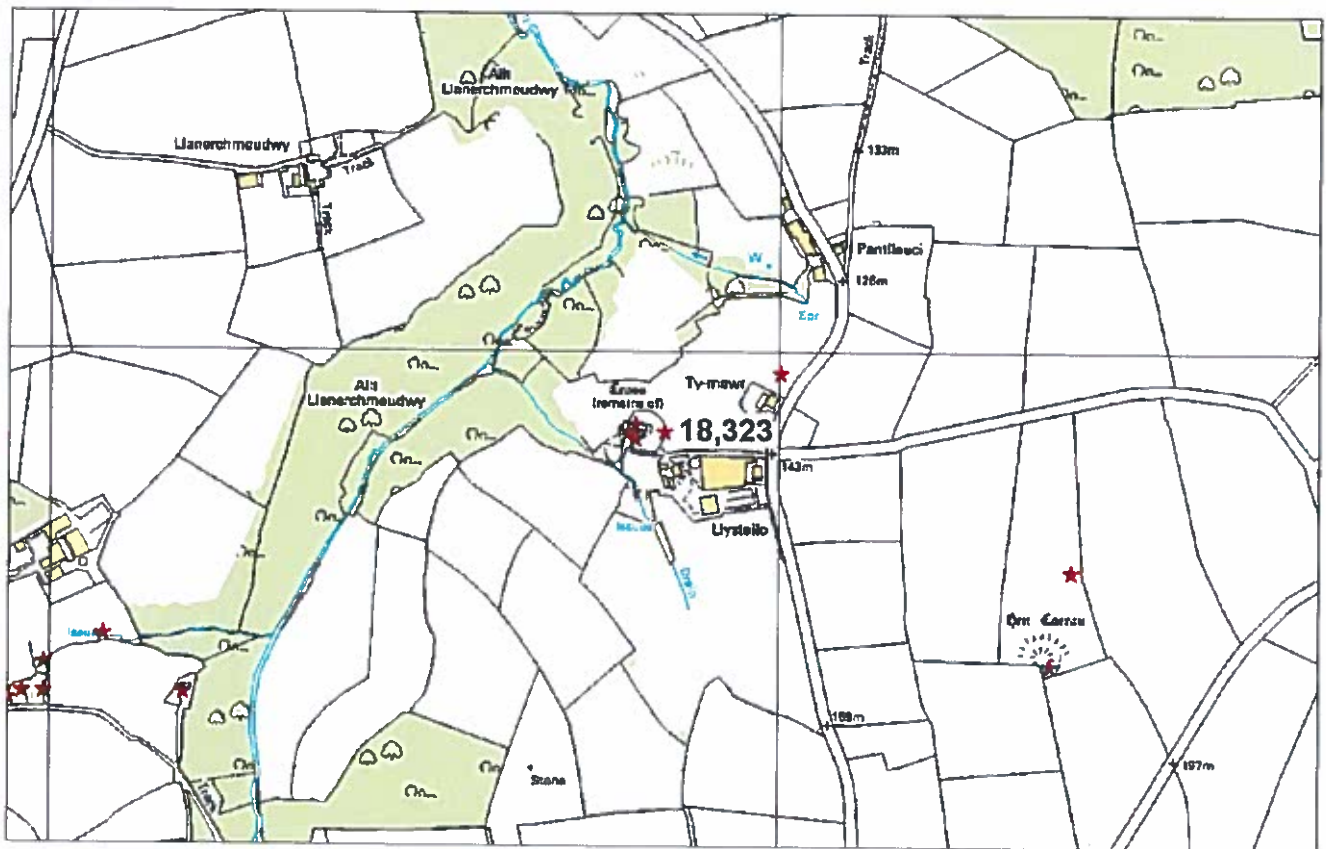


Scale 1:10,000 This map is reproduced from Ordnance Survey material with the permission of Ordnance Survey on behalf of the Controller of Her Majesty's Stationery Office © Crown copyright. Unauthorised reproduction infringes Crown copyright and may lead to prosecution or civil proceedings. Welsh Assembly Government. License Number: 100017916.

**PRN 18323 – St Teilo's**

Owner: Church property.

Note: This site was recommended for scheduling in 2002.

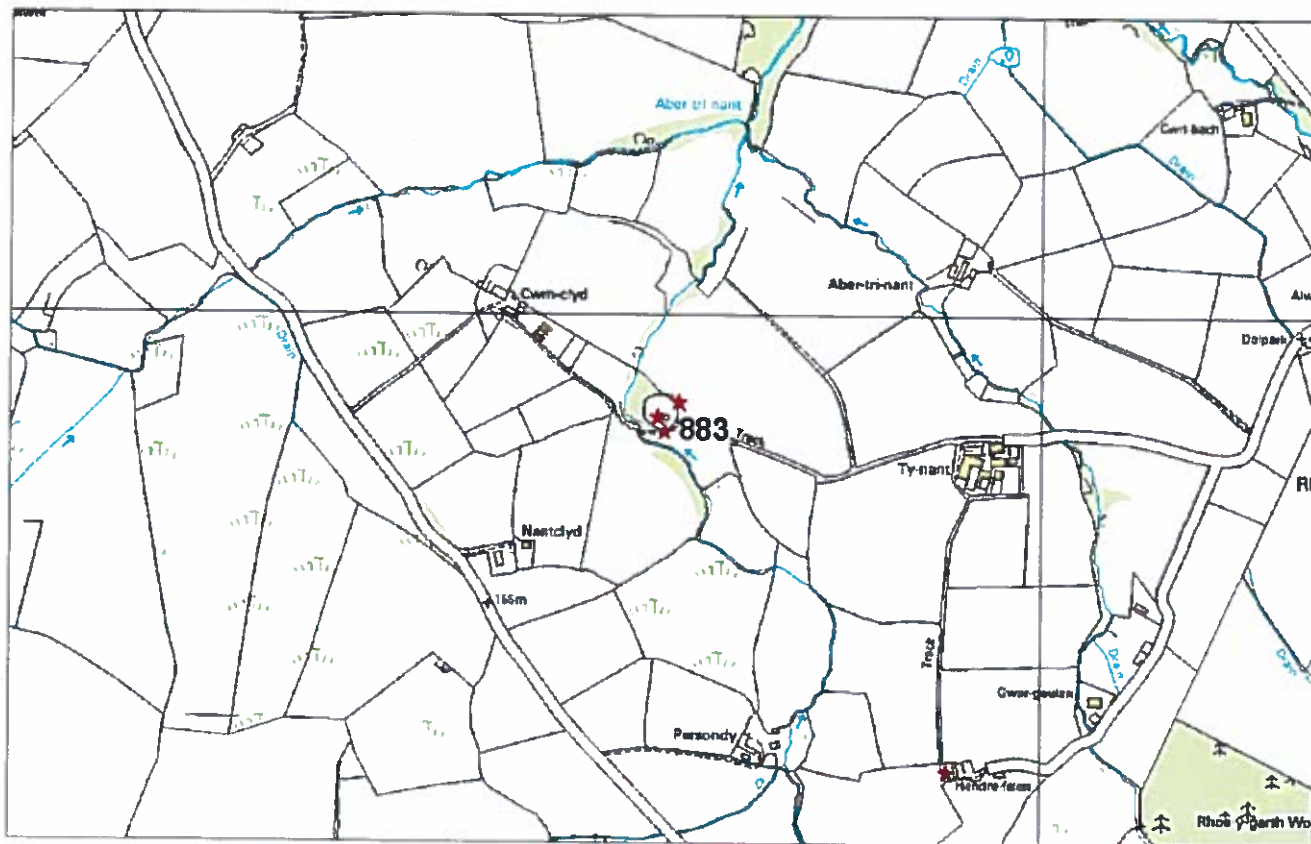


Scale 1:10,000 This map is reproduced from Ordnance Survey material with the permission of Ordnance Survey on behalf of the Controller of Her Majesty's Stationery Office © Crown copyright. Unauthorised reproduction infringes Crown copyright and may lead to prosecution or civil proceedings. Welsh Assembly Government. License Number: 100017916.

## SCHEDULING SUGGESTED

**PRN 883 St Michael's Church**

Owner: In church ownership.

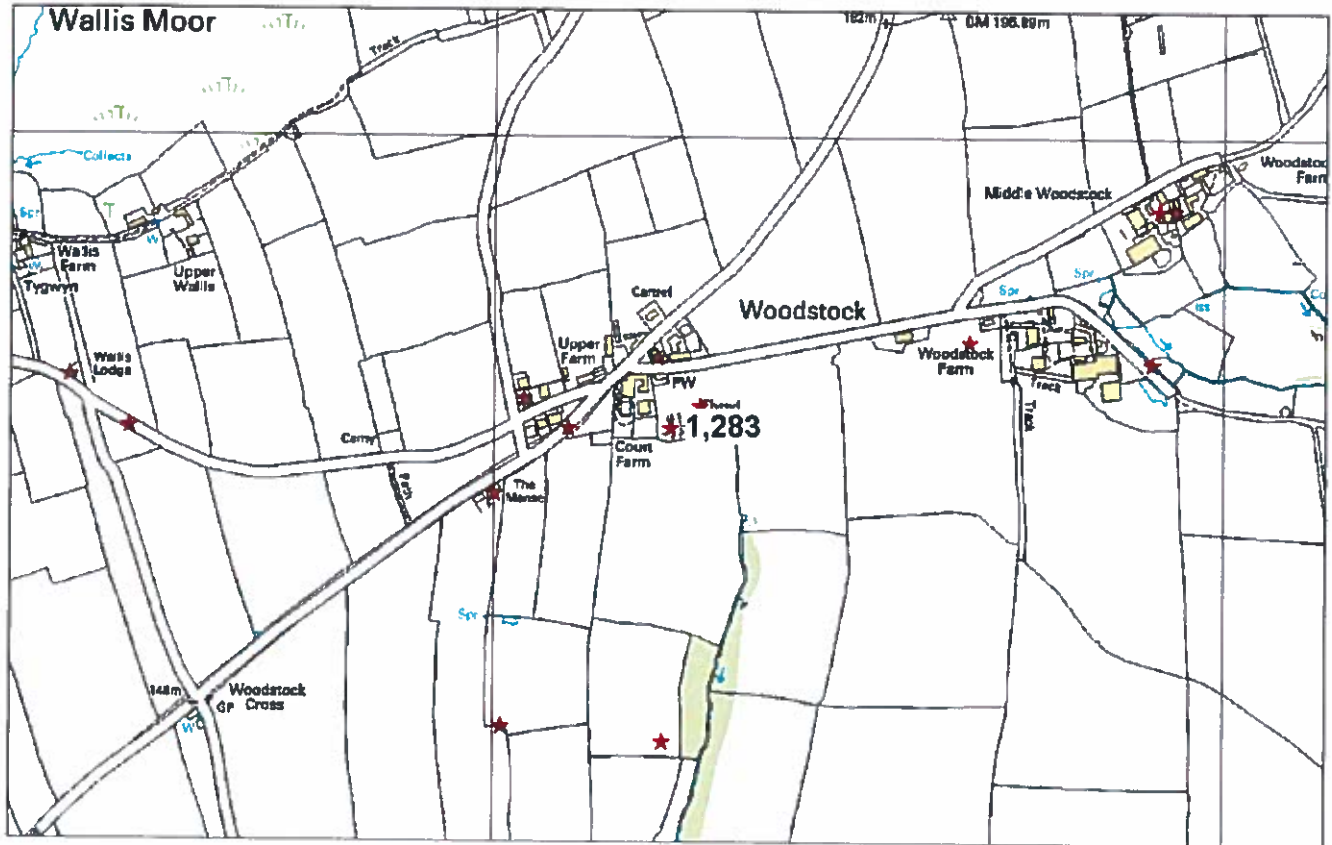


Scale 1:10,000 This map is reproduced from Ordnance Survey material with the permission of Ordnance Survey on behalf of the Controller of Her Majesty's Stationery Office © Crown copyright. Unauthorised reproduction infringes Crown copyright and may lead to prosecution or civil proceedings. Welsh Assembly Government. License Number: 100017916.



Owner: Court Farm.

**Note: a geophysical and topographic survey is recommended (including associated sites) prior to scheduling in order to define buried archaeology.**

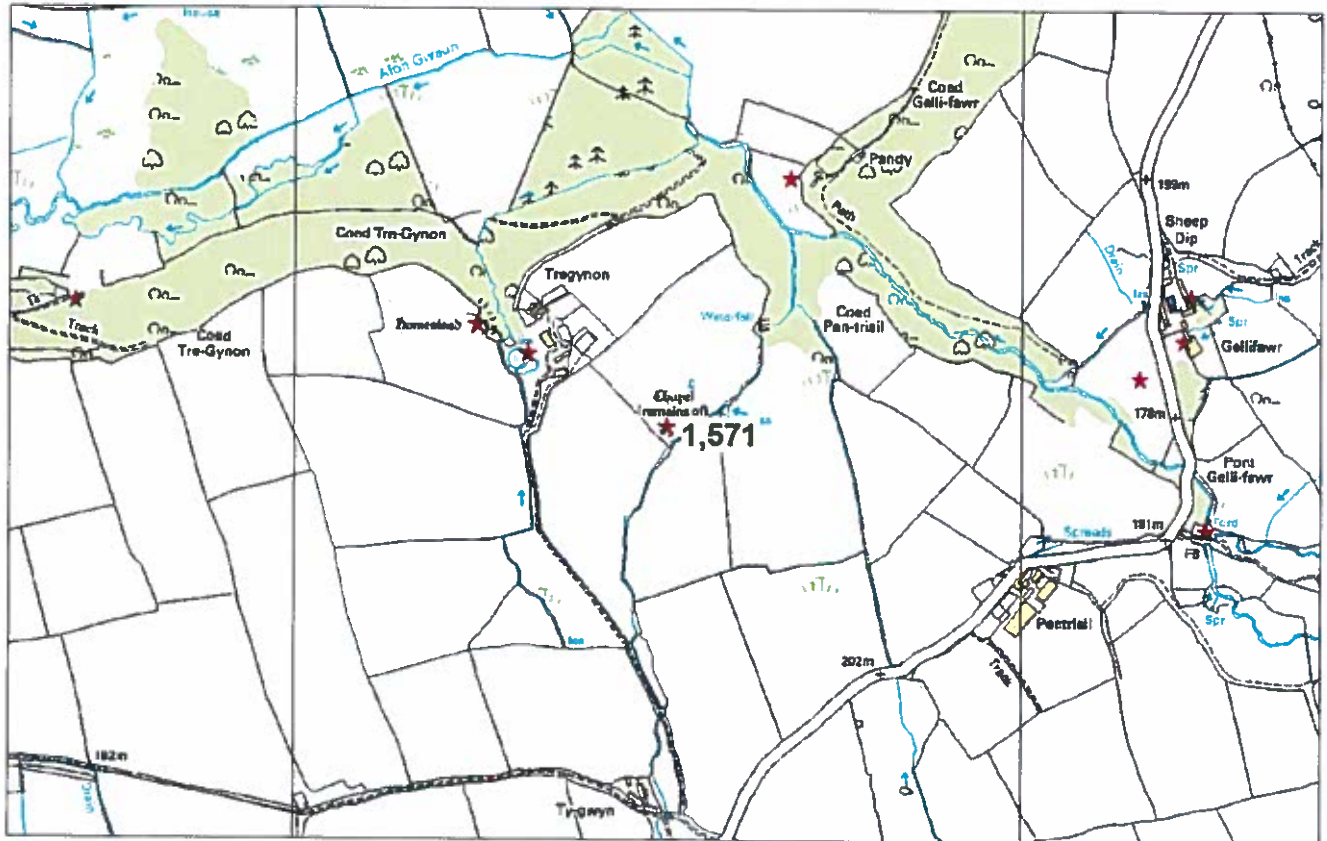


Scale 1:10,000 This map is reproduced from Ordnance Survey material with the permission of Ordnance Survey on behalf of the Controller of Her Majesty's Stationery Office © Crown copyright. Unauthorised reproduction infringes Crown copyright and may lead to prosecution or civil proceedings. Welsh Assembly Government. License Number: 100017916.

### 1571 Capel Cynon

Owner: Pentrisil Farm.

Note: a geophysical and topographic survey is recommended prior to scheduling in order to define buried archaeology.

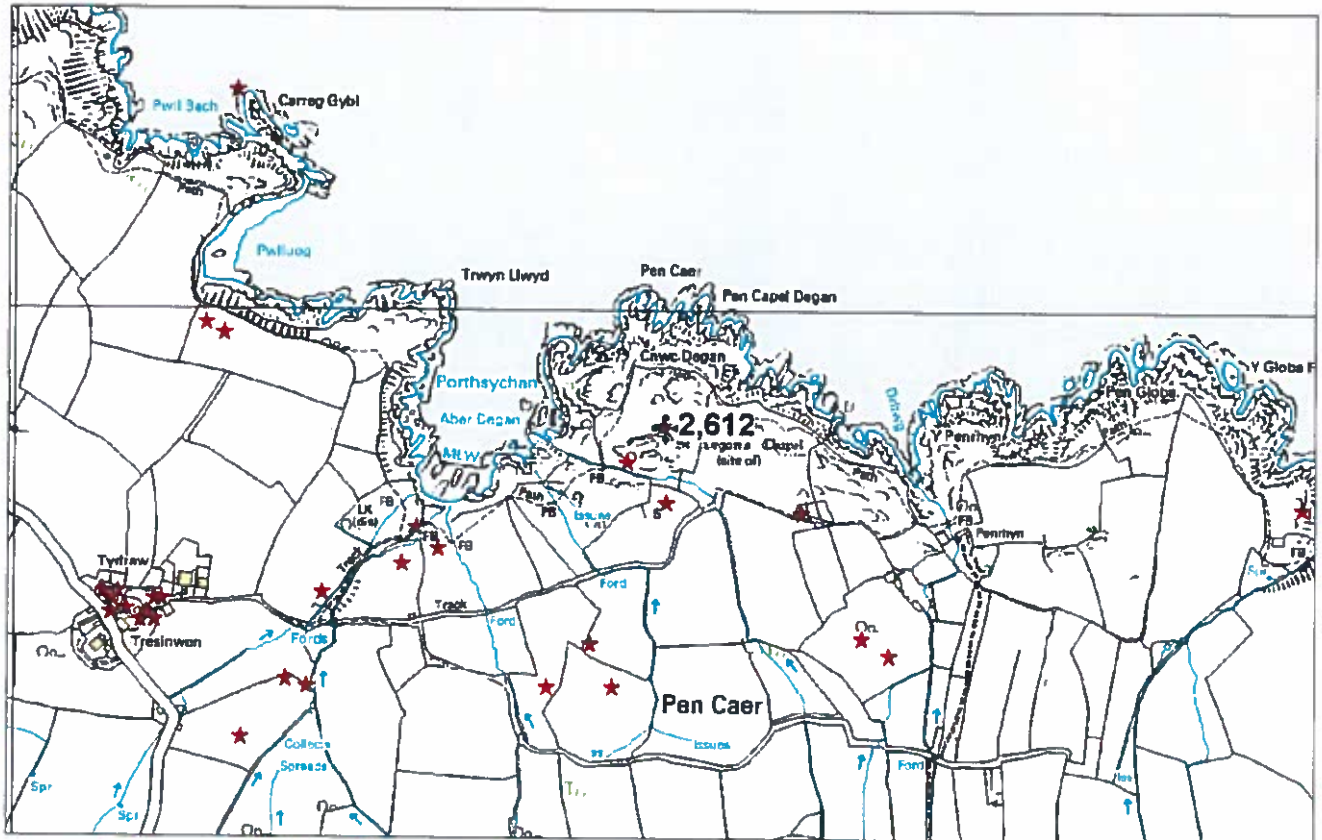


Scale 1:10,000 This map is reproduced from Ordnance Survey material with the permission of Ordnance Survey on behalf of the Controller of Her Majesty's Stationery Office © Crown copyright. Unauthorised reproduction infringes Crown copyright and may lead to prosecution or civil proceedings. Welsh Assembly Government. License Number: 100017916.

### 2612 St Degan's Chapel

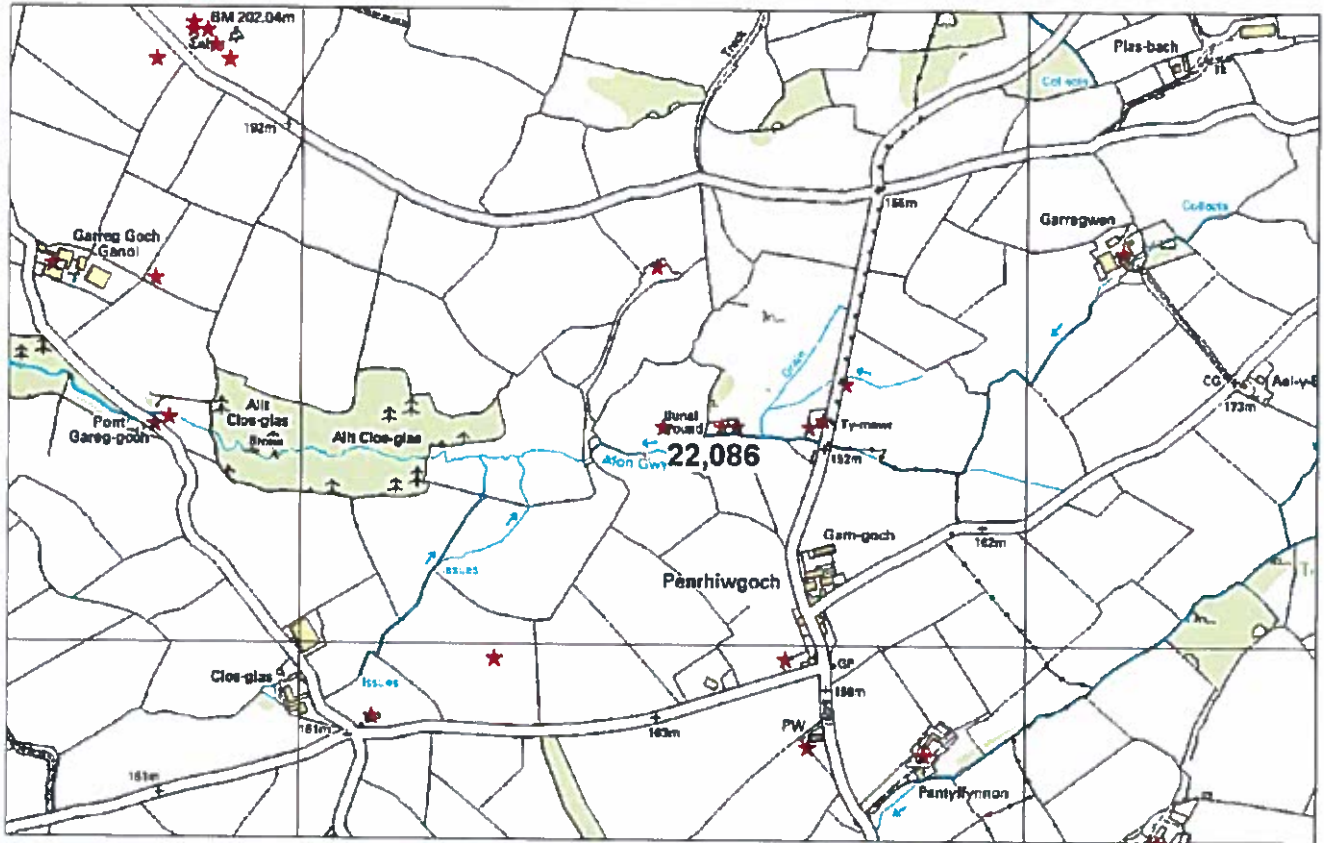
Owner: Uncertain. Open access. PCNP?

Note: a topographic survey is recommended prior to scheduling in order to define buried archaeology.



Scale 1:10,000 This map is reproduced from Ordnance Survey material with the permission of Ordnance Survey on behalf of the Controller of Her Majesty's Stationery Office © Crown copyright. Unauthorised reproduction infringes Crown copyright and may lead to prosecution or civil proceedings. Welsh Assembly Government. License Number: 100017916.

**PRN 22086 Penrhiwgoch Baptist Chapel**  
Owner: Church property.



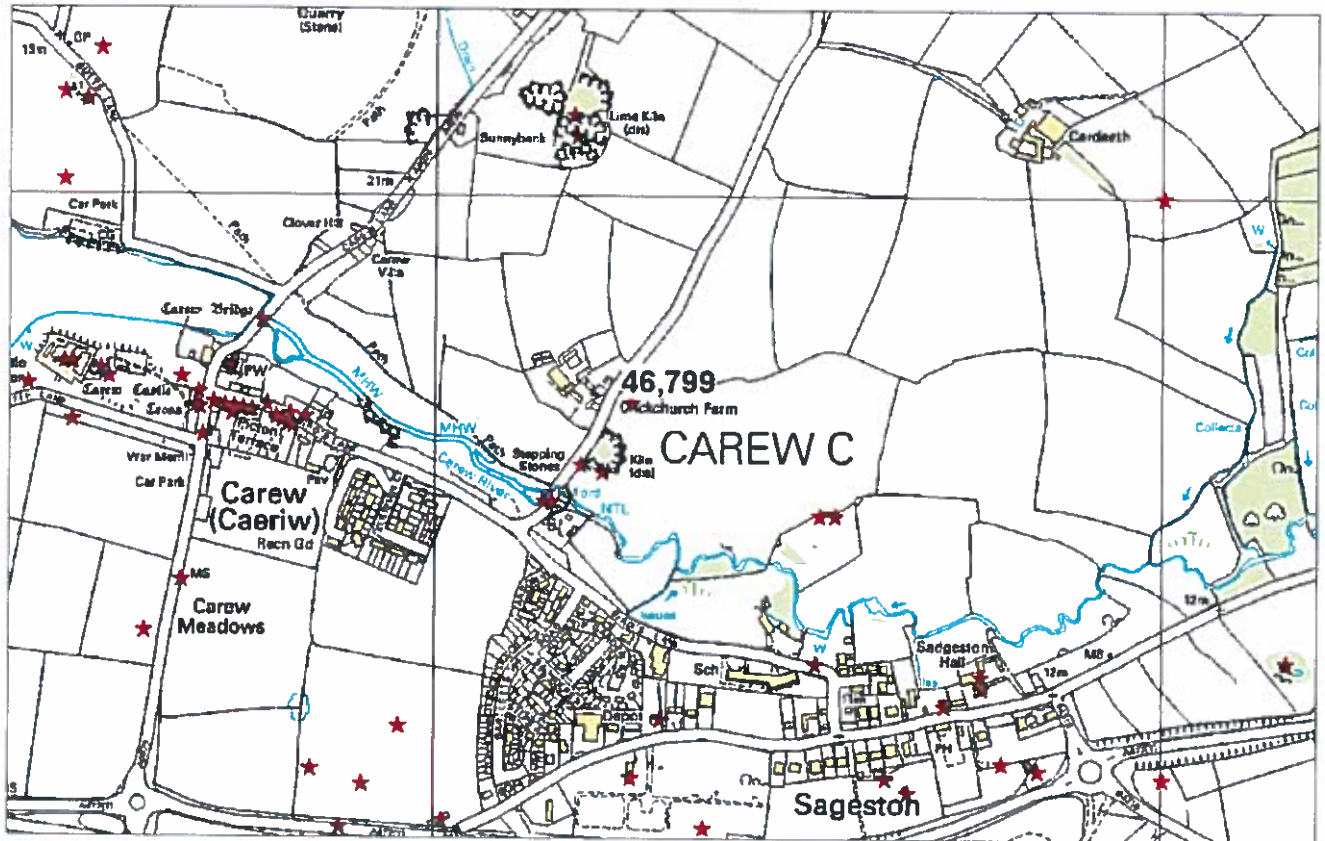
Scale 1:10,000 This map is reproduced from Ordnance Survey material with the permission of Ordnance Survey on behalf of the Controller of Her Majesty's Stationery Office © Crown copyright. Unauthorised reproduction infringes Crown copyright and may lead to prosecution or civil proceedings. Welsh Assembly Government. License Number: 100017916.



**PRN 46799 Critchchurch**

Owner: Cresselly Estates.

Note: a geophysical and topographic survey is recommended prior to scheduling in order to define buried archaeology. This is potentially an important site as the church/chapel seems to be associated with a deserted settlement.



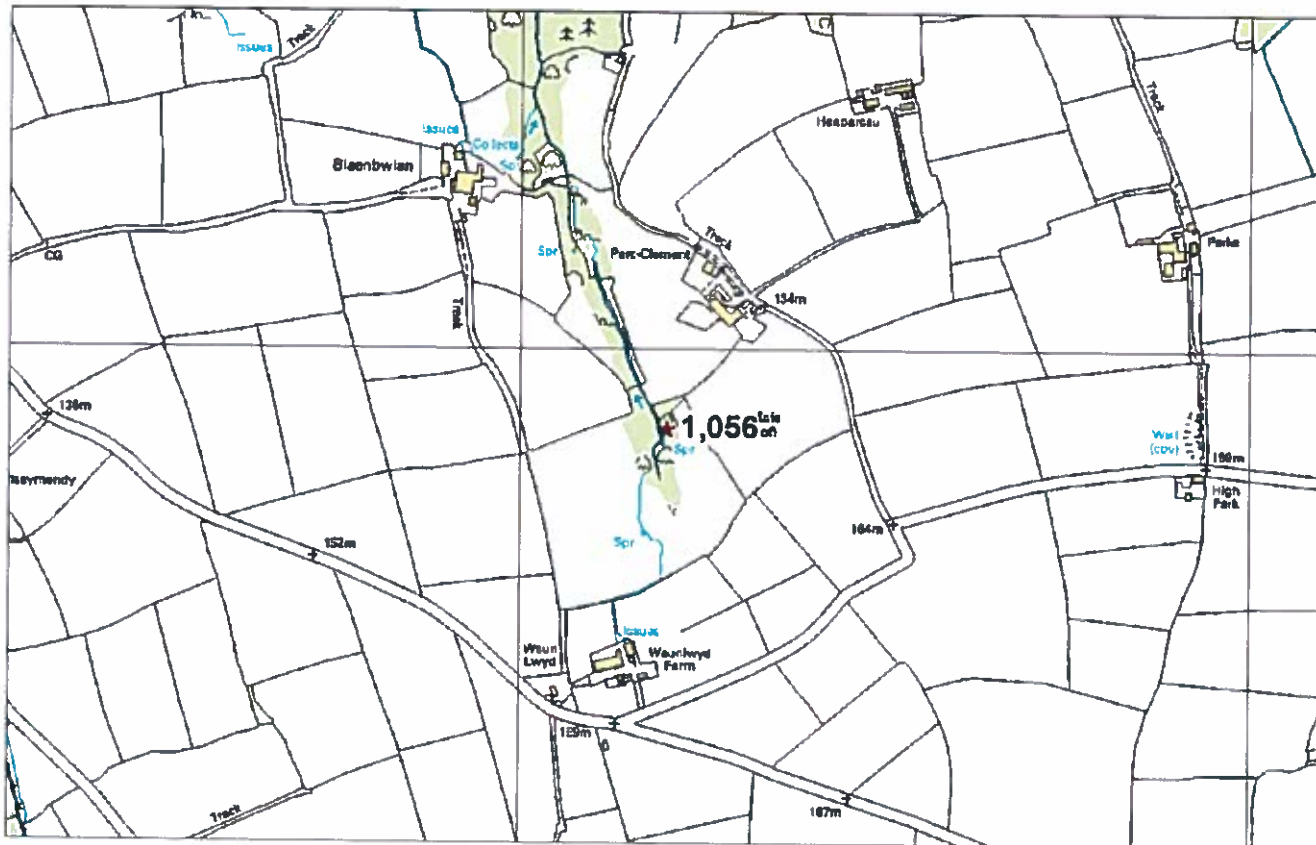
Scale 1:10,000 This map is reproduced from Ordnance Survey material with the permission of Ordnance Survey on behalf of the Controller of Her Majesty's Stationery Office © Crown copyright. Unauthorised reproduction infringes Crown copyright and may lead to prosecution or civil proceedings. Welsh Assembly Government. License Number: 100017916.

## OTHER RECOMMENDATIONS

**PRN 1056 Capel Mair** – owner at Parc-Clement Farm- recommend topographical survey

Owner: Parc-Clement Farm.

Note: a geophysical and topographic survey is recommended in order to define buried archaeology. Possible scheduling recommendation may result from this work.

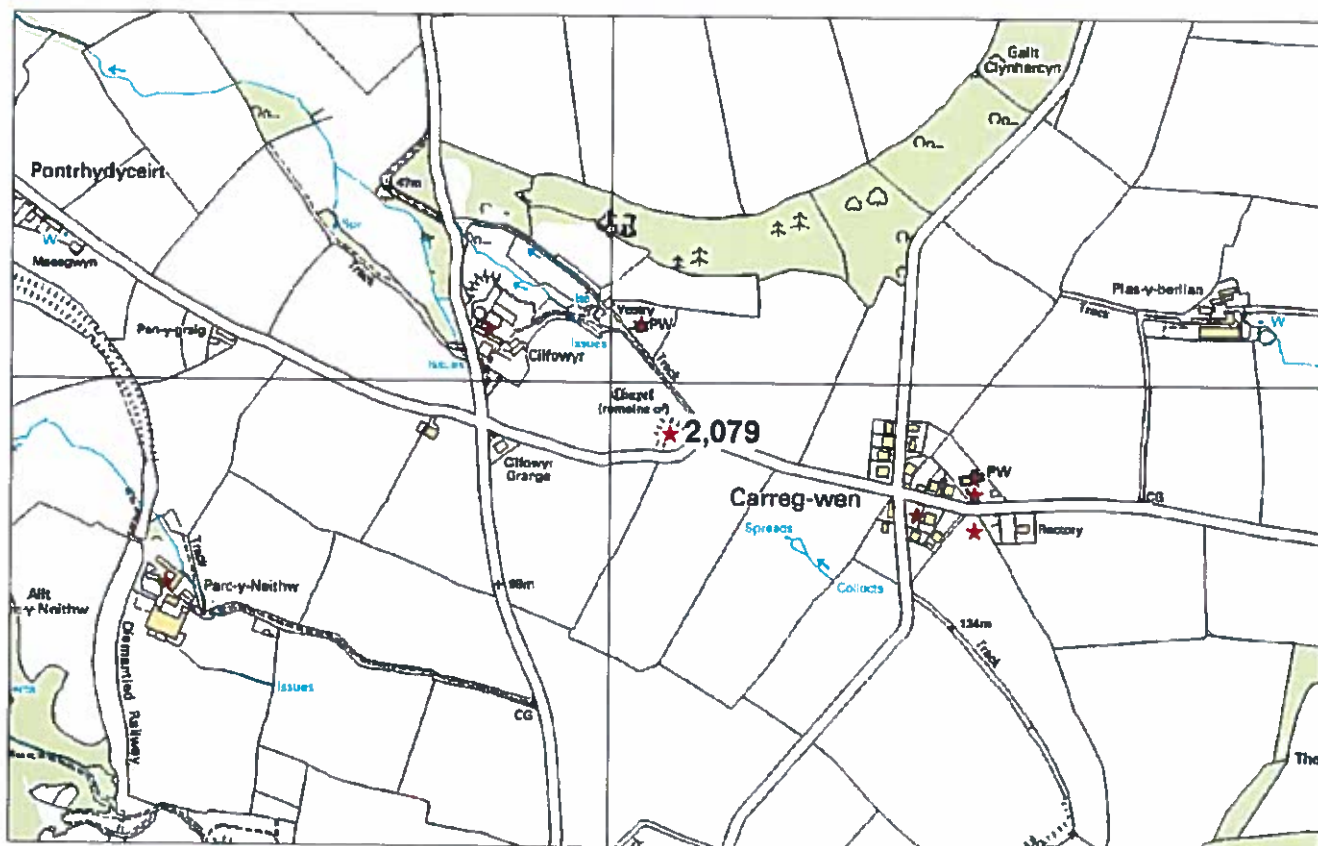


Scale 1:10,000 This map is reproduced from Ordnance Survey material with the permission of Ordnance Survey on behalf of the Controller of Her Majesty's Stationery Office © Crown copyright. Unauthorised reproduction infringes Crown copyright and may lead to prosecution or civil proceedings. Welsh Assembly Government. License Number: 100017916.

### PRN 2079 Cilfowyr

Owner: Mr & Mrs Johnson at Cilfowyr Farm.

Note: a geophysical and topographic survey is recommended in order to define buried archaeology. Possible scheduling recommendation may result from this work.

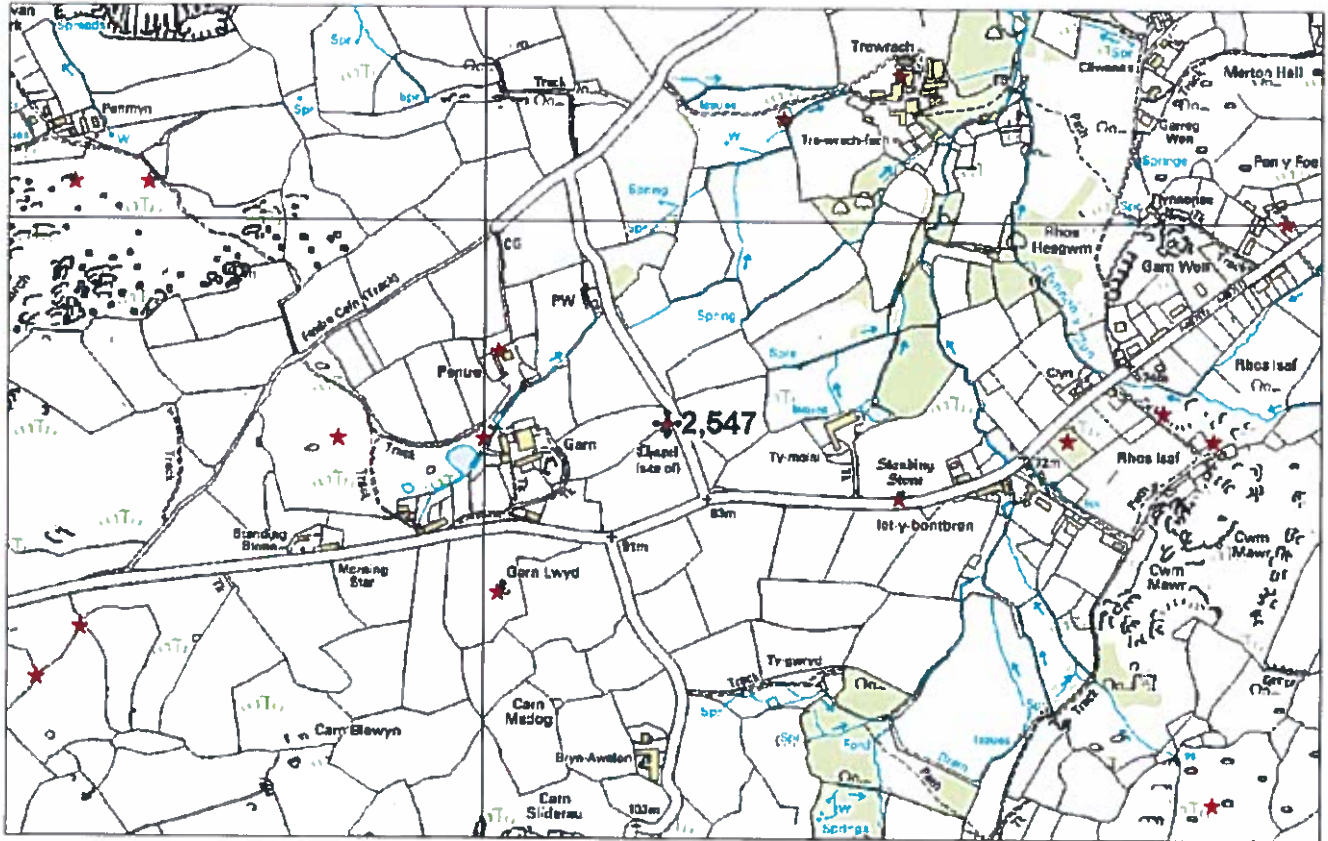


Scale 1:10,000 This map is reproduced from Ordnance Survey material with the permission of Ordnance Survey on behalf of the Controller of Her Majesty's Stationery Office © Crown copyright. Unauthorised reproduction infringes Crown copyright and may lead to prosecution or civil proceedings. Welsh Assembly Government. License Number: 100017916.

**PRN 2547 – Parc Yr Hen Gapel**

Owner: Garn Farm.

Note: a geophysical and topographic survey is recommended in order to define buried archaeology. Possible scheduling recommendation may result from this work.



Scale 1:10,000 This map is reproduced from Ordnance Survey material with the permission of Ordnance Survey on behalf of the Controller of Her Majesty's Stationery Office © Crown copyright. Unauthorised reproduction infringes Crown copyright and may lead to prosecution or civil proceedings. Welsh Assembly Government. License Number: 100017916.